



Planning Permit No. A/1507/92

APPROVED

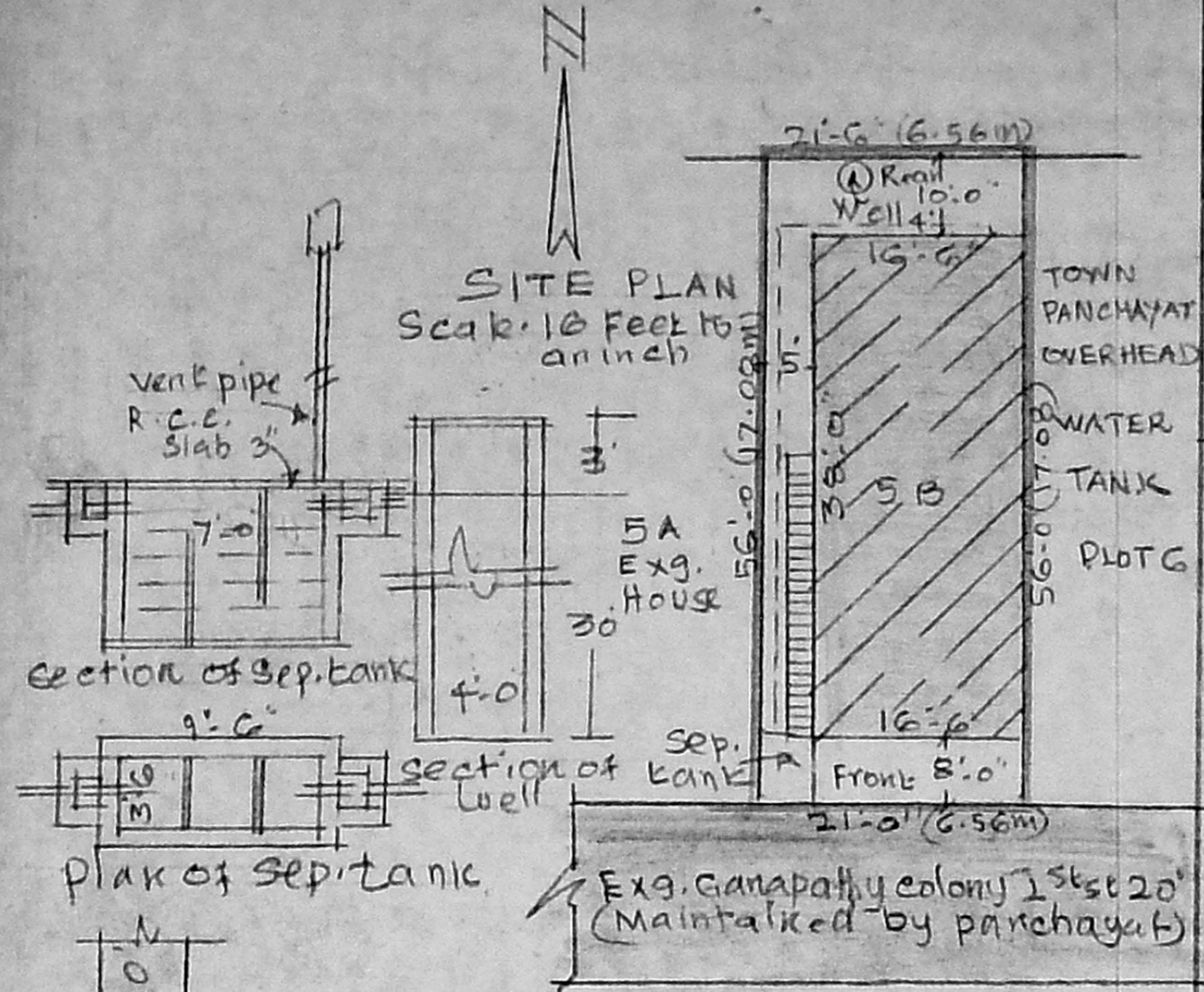
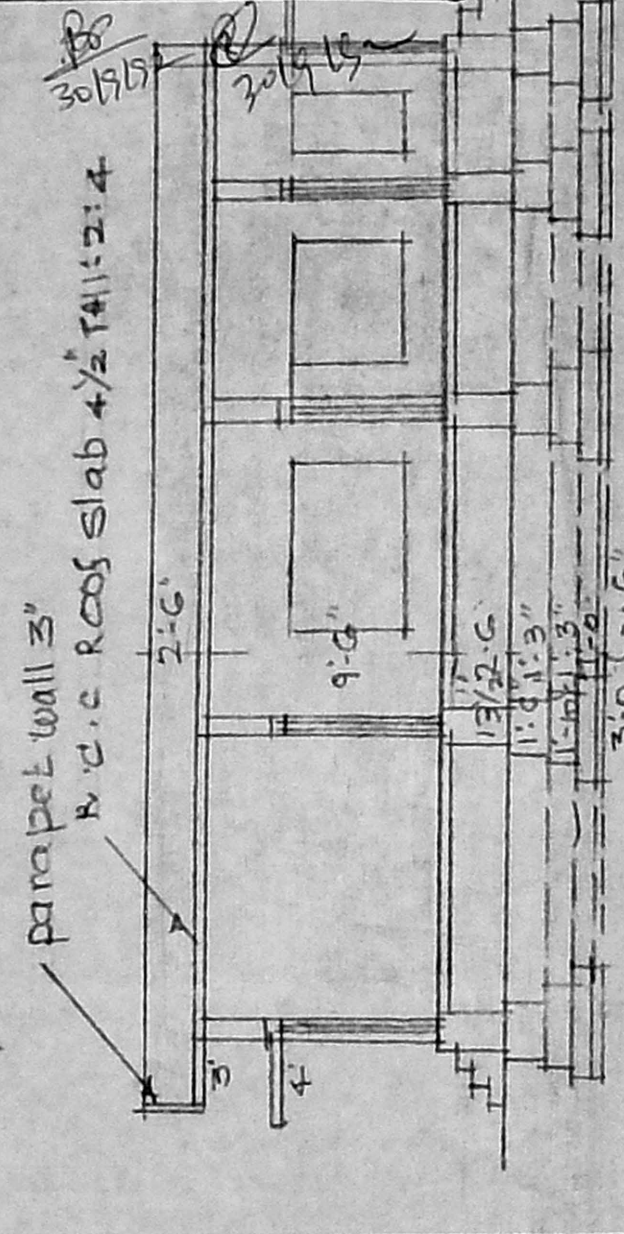
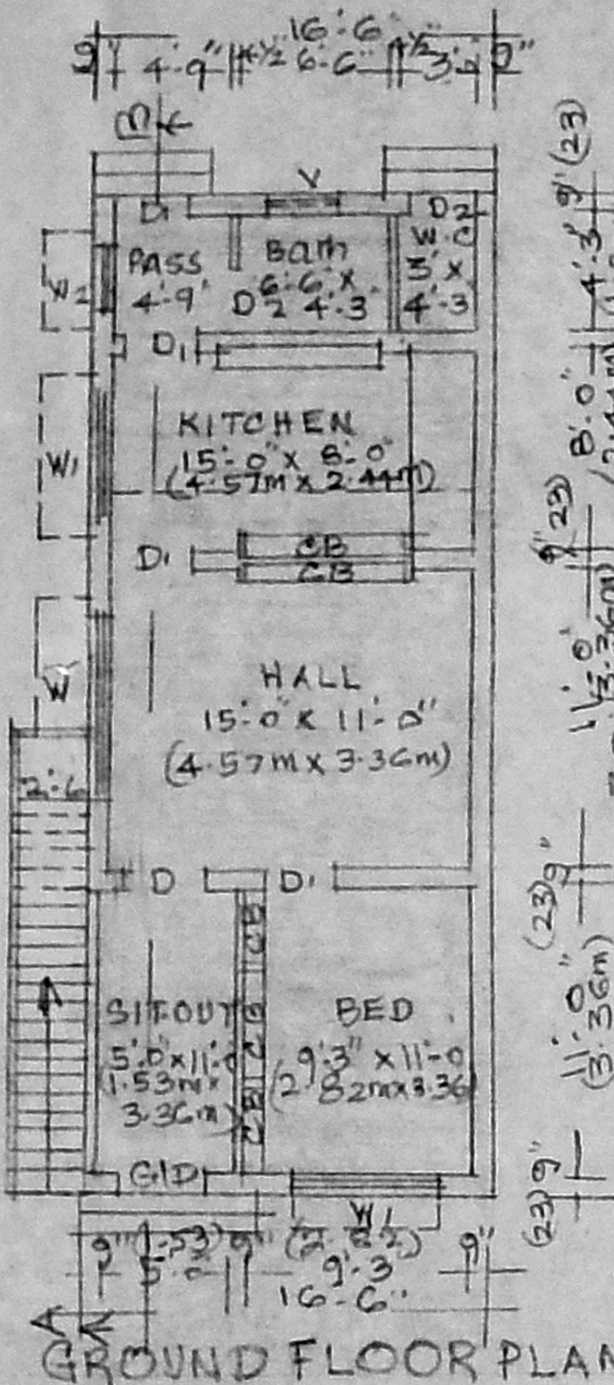
SUBJECT TO THE CONDITIONS IN THIS OFFICE LETTER.

No. A1/16756/92 dt. 1-9-92

[Signature]

FOR MEMBER SECRETARY
MADRAS METROPOLITAN
DEVELOPMENT AUTHORITY
MADRAS - 600 008.

FRONT ELEVATION



plan showing the proposed construction of a dwelling house in plot No. 5B at Ganapathy Colony Ist Street of S.No. 99/3 of Nandambakkam village, Saidapet taluk, Chingleput District in Nandambakkam Town Panchayat Limit.

Scale: 1:100

AREA OF PROPOSED CONSTRUCTION: 627 SQ. FT.

AREA OF THE PLOT: 1204 SQ. FT. (11.85 SQ. M)

PROPOSED CONSTRUCTION SHOWN THUS

PROPOSED SITE BOUNDARY SHOWN THUS

EXISTING ROADS SHOWN THUS

JOINERIES

G.I.D. Grill door 3'-6" x 6'-6"

D. DOOR panelled 3'-6" x 6'-6" D1 3'-0" x 6'-6"

D2 2'-6" x 6'-6" W. WINDOW panelled 6'-0" x 4'-6"

W1 4'-6" x 4'-6" W2 2'-6" x 1'-6"

SPECIFICATION

Foundation concrete in 1 1/2" Stone Idly 1:2:4

Basement & Super-structure: B.W 1:5

ROOF: R.C.C. ROOF Slab 4 1/2" TH 1:2:4

Revised plan dt 23-9-92

[Signature]

A1/16756/92

[Signature]

S. EZHILRAJ, D.C.E.,
LICENCED SURVEYOR,
ALAKUR MUNICIPALITY,
NO. 9, VENKATESA NAGAR,
PUZHITHIVAKKAM,
MADRAS-600 091.
LICENSED SURVEYOR

[Signature]
OWNER